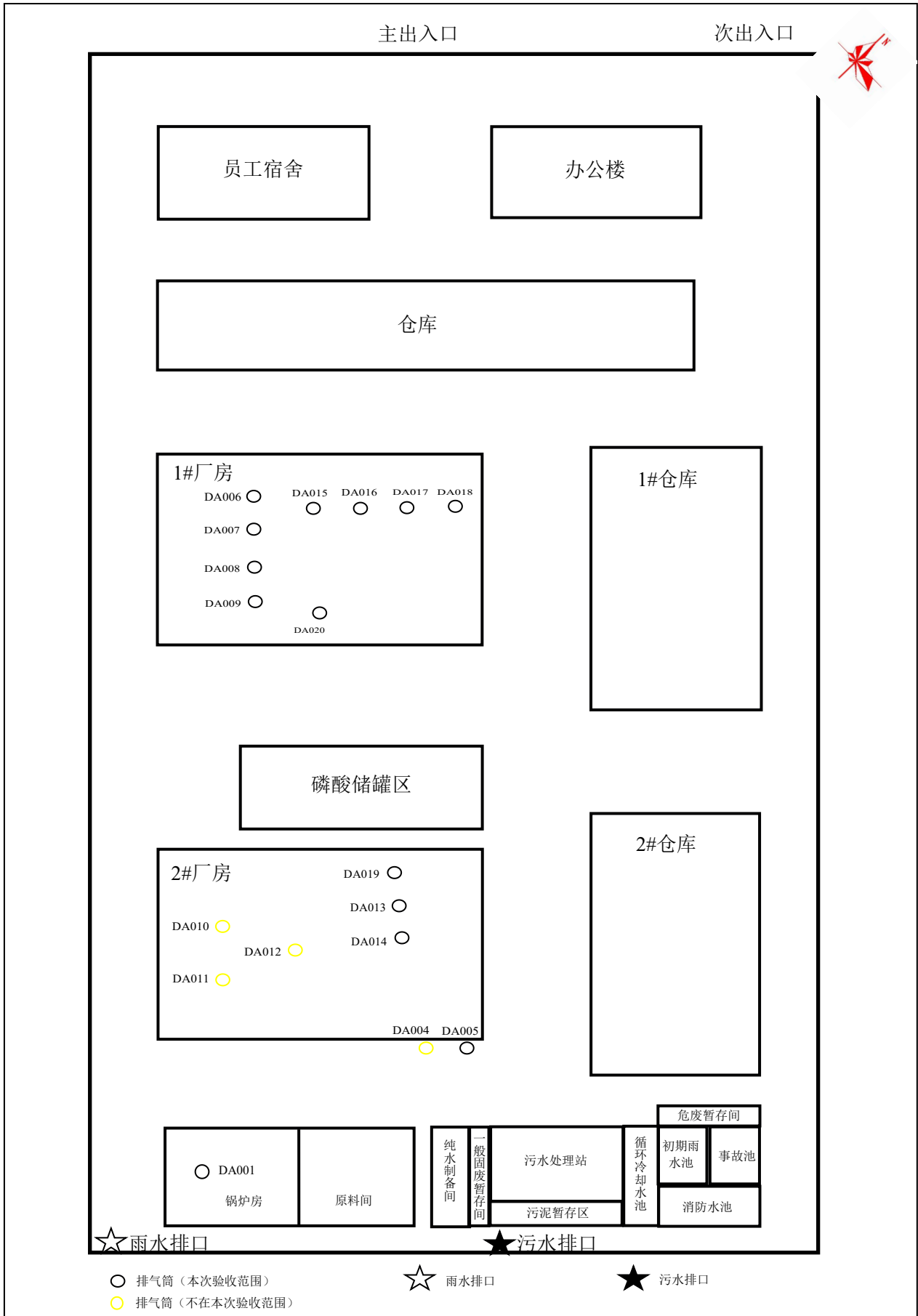


附图1 项目地理位置图

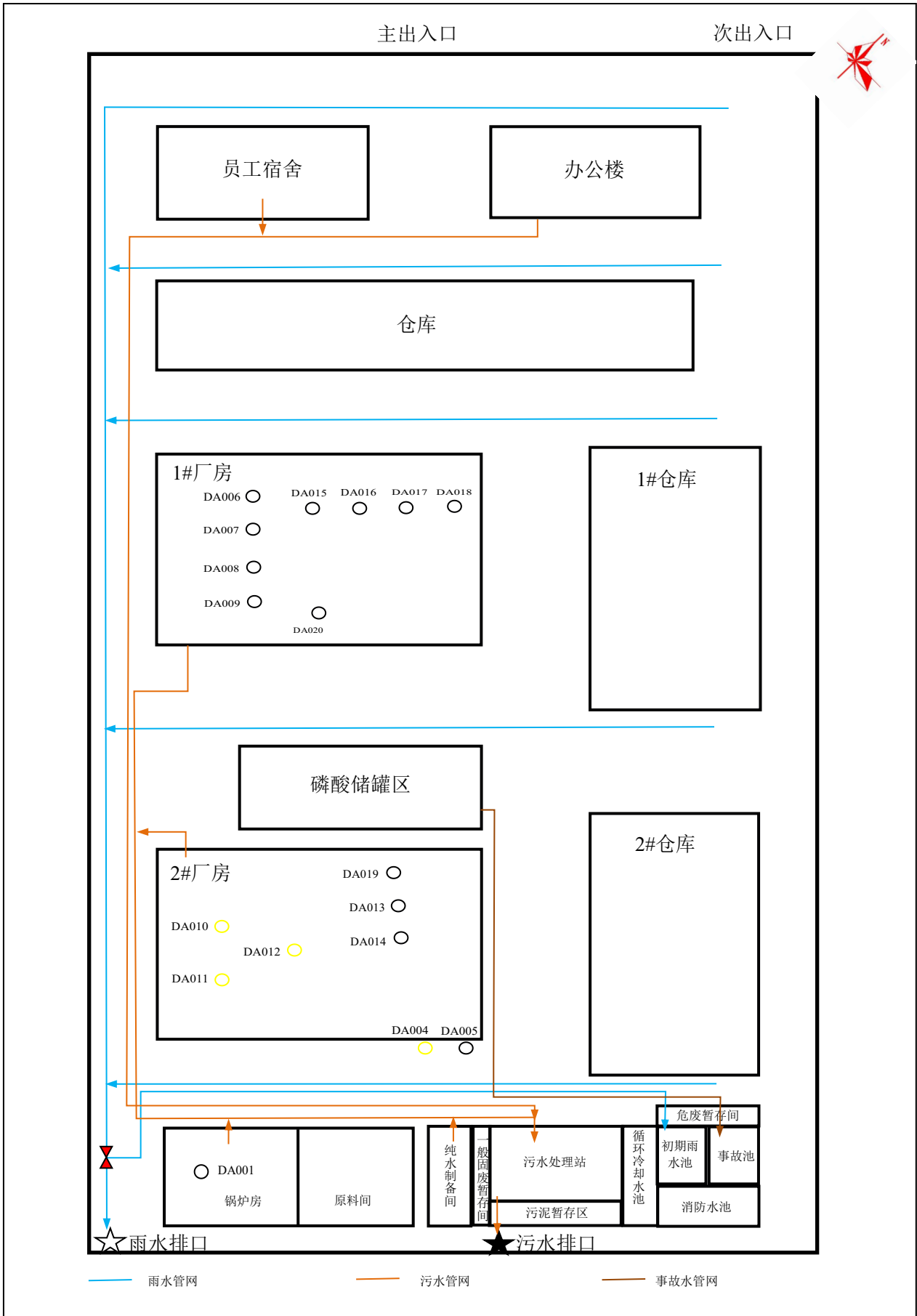




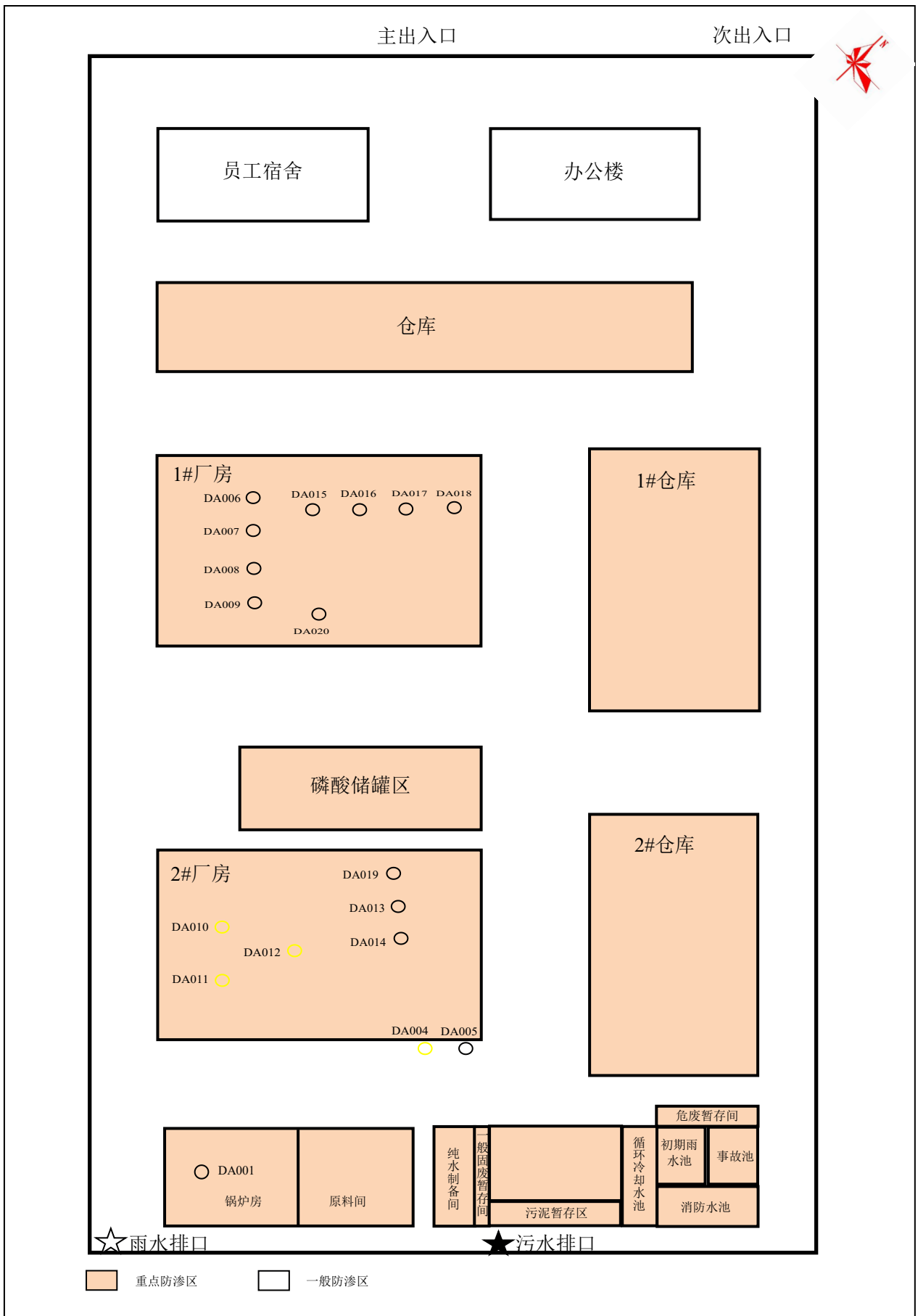
附图2 项目周边关系示意图



附图3 项目平面布置图

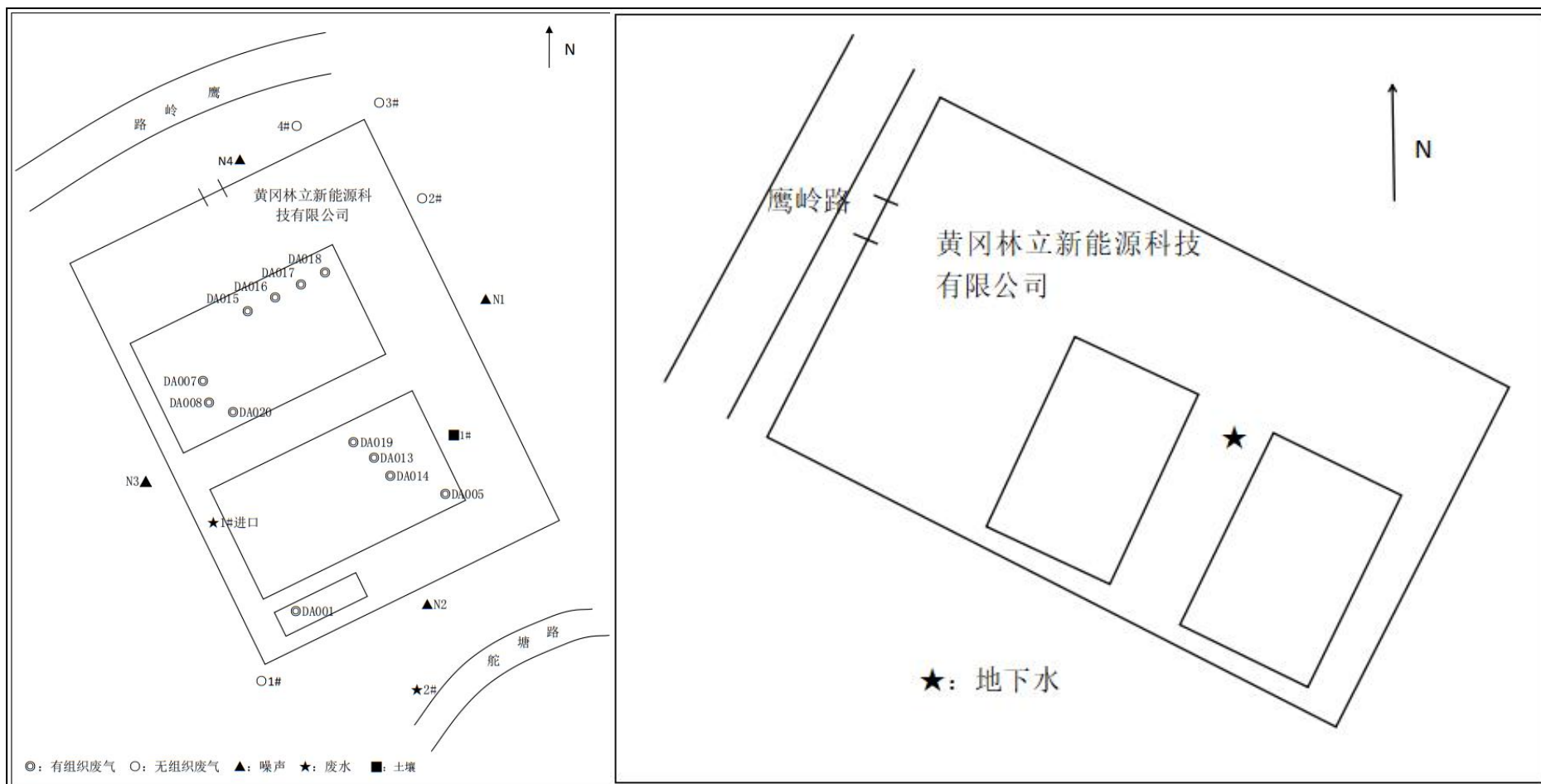


附图 4 项目雨污管网图



附图5 项目分区防渗图





附图 6 项目验收监测点位图



附图7 项目卫生防护距离包络线图